









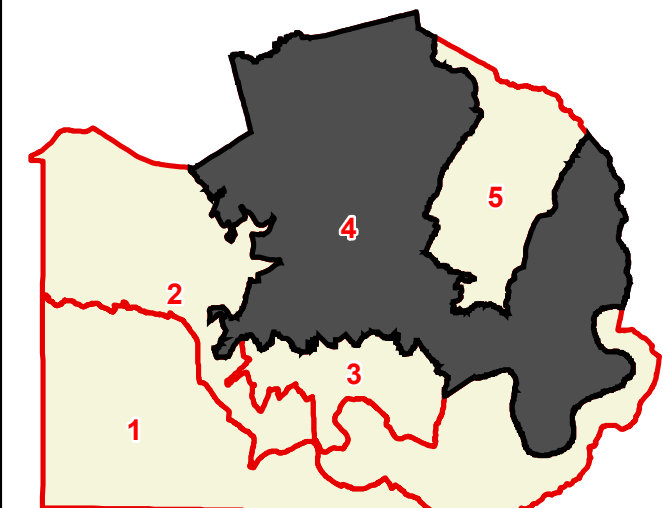


Marion County

County Commission District 4

# OF COMMISSIONERS	3
TOTAL POPULATION	5,940
DEVIATION	173
% DEVIATION	3%
WHITE POPULATION	5,608
% WHITE	94.4%
BLACK POPULATION	36
% BLACK	0.6%
OTHER POPULATION	296
% OTHER	5%
HISPANIC POPULATION	75
% HISPANIC	1.3%

-  County Commission District
-  Interstates
-  U.S. Highway
-  State Highway
-  Local Roads
-  Railroads
-  Powerline (Incomplete)
-  Stream
-  Lakes / Rivers
-  City, Town



This map is provided as a public service and is for informational purposes only. It is not an endorsement or approval by the Comptroller of the Treasury of any proposed district boundaries contained herein.
Created On: 8/29/2022

